

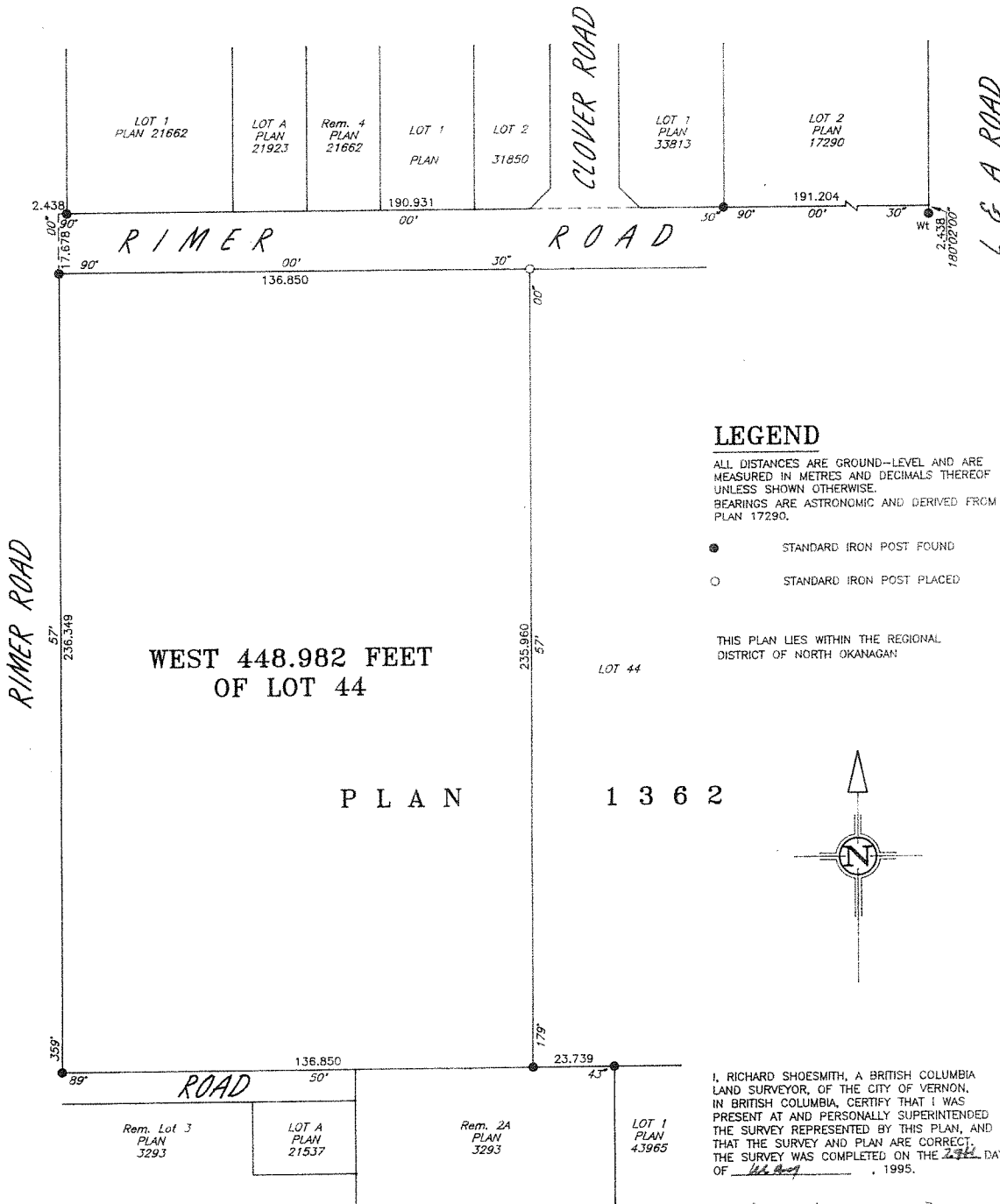
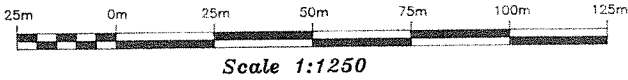
**POSTING PLAN OF THE N.E. CORNER  
OF THE WEST 448.982 (FEET) OF  
LOT 44, SECTION 13, TOWNSHIP 8,  
PLAN 1362, O.D.Y.D.**

B.C.G.S. No. 82L-024-4-4

PLAN \_\_\_\_\_

DEPOSITED IN THE LAND TITLE OFFICE AT KAMLOOPS,  
B.C., THIS \_\_\_\_\_ DAY OF \_\_\_\_\_, 1995.

REGISTRAR

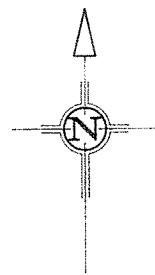


**LEGEND**

ALL DISTANCES ARE GROUND-LEVEL AND ARE MEASURED IN METRES AND DECIMALS THEREOF UNLESS SHOWN OTHERWISE. BEARINGS ARE ASTRONOMIC AND DERIVED FROM PLAN 17290.

- STANDARD IRON POST FOUND
- STANDARD IRON POST PLACED

THIS PLAN LIES WITHIN THE REGIONAL DISTRICT OF NORTH OKANAGAN



I, RICHARD SHOESMITH, A BRITISH COLUMBIA LAND SURVEYOR, OF THE CITY OF VERNON, IN BRITISH COLUMBIA, CERTIFY THAT I WAS PRESENT AT AND PERSONALLY SUPERINTENDED THE SURVEY REPRESENTED BY THIS PLAN, AND THAT THE SURVEY AND PLAN ARE CORRECT. THE SURVEY WAS COMPLETED ON THE \_\_\_\_\_ DAY OF \_\_\_\_\_, 1995.

*R. J. Shoesmith*  
B.C.L.S.

PROFESSIONAL LAND SURVEYORS  
**SHOESMITH LAND SURVEYS**  
3011A-28th STREET TELEPHONE: 545-7971  
VERNON, B.C. V1T-4Z7 FILE: 2483 FB.: 85/27