
















Los Angeles, CA

Get on US-101 S from N Main St

-
-  1. Head southeast on W 1st St toward S Main St
- 2 min (0.5 mi)
-
-  2. Turn left at the 1st cross street onto N Main St
- 62 ft
-
-  3. Turn right onto Aliso St
- 0.3 mi
-
-  4. Use the 2nd from the left lane to merge onto US-101 S via the ramp to Interstate 10 Fwy E/Interstate 5 Fwy S
- 299 ft
-
-
- 0.2 mi

Take CA-210, I-15 N and I-40 E to Crucero Rd/National Trails Hwy in San Bernardino County. Take exit 50 from I-40 E

-
-  5. Merge onto US-101 S
- 2 h 22 min (164 mi)
-
-  6. Keep left at the fork to continue on San Bernardino Fwy, follow signs for San Bernardino/Interstate 10 E
- 0.7 mi
-
-  7. Continue onto I-10 E/San Bernardino Fwy
- 1.3 mi
-
-  8. Take exit 31B to merge onto I-605 N
- 12.1 mi
-
-  9. Use the right 2 lanes to take exit 27A to merge onto I-210 E/Foothill Fwy toward Foothill Fwy/San Bernardino
- 5.3 mi
-
-  10. Continue onto CA-210/Foothill Fwy
- 7.8 mi
-
-  11. Use the right 3 lanes to take exit 64A toward Barstow
- 19.0 mi
-
-  12. Merge onto I-15 N
- 1.4 mi
-
-  13. Keep left to stay on I-15 N, follow signs for Barstow
- 7.3 mi
-
-  14. Keep right at the fork to continue on I-40 E, follow signs for Needles
- 58.8 mi
-
-  15. Take exit 50 toward Ludlow
- 49.9 mi
-
-
- 0.3 mi

Continue on National Trails Hwy to your destination

-
-  16. Turn right onto Crucero Rd/National Trails Hwy
- 14 min (7.6 mi)
-
-  Continue to follow National Trails Hwy

6.8 mi

17. Turn left

0.8 mi

Unnamed Road

California

