

Tampa, FL

Get on I-275 S from N Florida Ave

-
- 3 min (0.9 mi)
-  1. Head west on E Zack St toward N Marion St


322 ft
 -  2. Turn right onto N Florida Ave


0.5 mi
 -  3. Turn left onto E Kay St


479 ft
 -  4. Use the right 2 lanes to take the ramp onto I-275 S


0.2 mi



Take FL-589 Toll N to FL-52 W in Pasco County. Take exit 27 from FL-589 Toll N



-
- 31 min (33.1 mi)
-  5. Merge onto I-275 S

4.0 mi
 -  6. Use the right 2 lanes to take exit 39 to merge onto FL-60 W toward Clearwater/Tampa Airport

1.6 mi
 -  7. Continue onto FL-589 Toll N



4.9 mi
 -  8. Keep left to stay on FL-589 Toll N


7.6 mi
 -  9. Keep left at the fork to stay on FL-589 Toll N
 Toll road


14.7 mi
 -  10. Take exit 27 for FL-52 toward San Antonio/Dade City
 Toll road


0.3 mi


Continue on FL-52 W. Take Lake Dr to El Dorado Ave


-
- 14 min (7.1 mi)
-  11. Use the left 2 lanes to turn left onto FL-52 W
 Partial toll road

3.1 mi
 -  12. Turn left onto Key Lime Dr

0.7 mi
 -  13. Turn left onto Oconee Blvd

0.2 mi
 -  14. Turn right onto Lake Dr

2.7 mi
 -  15. Turn left onto Spare Dr

0.2 mi
 -  16. Turn right onto Poca Dr

279 ft

← 17. Turn left onto Estelle St

413 ft

↪ 18. Turn right onto El Dorado Ave

[i](#) Destination will be on the left

0.1 mi

12933 El Dorado Avenue

New Port Richey, FL 34654

