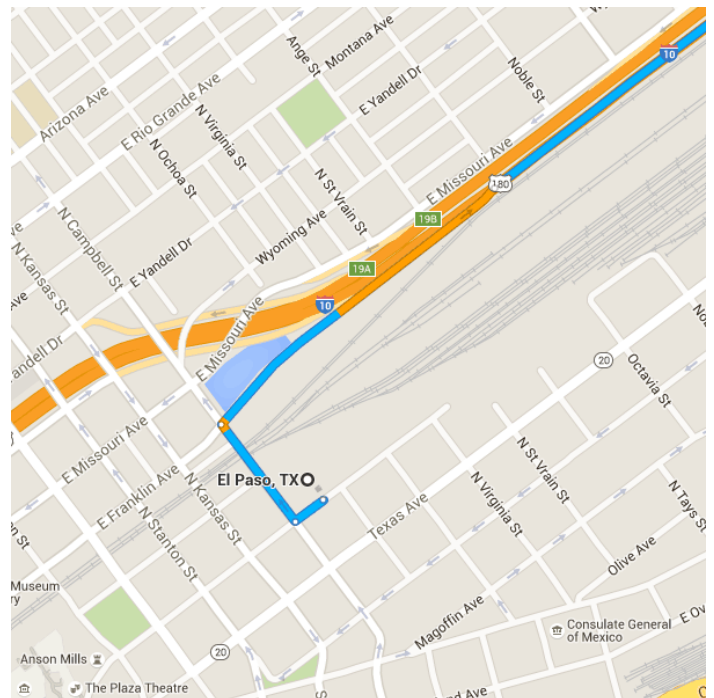


Map data ©2016 Google, INEGI 5 mi

### El Paso, TX

#### Get on I-10 E

- 1 min (0.6 mi)
  - ↑ 1. Head southwest on E Mills Ave toward N Campbell St
- 203 ft
  - 2. Turn right at the 1st cross street onto N Campbell St
- 0.1 mi
  - ⤴ 3. Use the right 2 lanes to turn right to merge onto I-10 E
- 0.4 mi



#### Take TX-601 Spur and US-180 E/US-62 E to Ranch Rd 1437 in Hudspeth County

1 h 21 min (82.7 mi)

- ↑ 4. Merge onto I-10 E  


---

 1.9 mi
- ↘ 5. Use the right 2 lanes to take exit 22B toward US-54 E/Patriot Frwy/Alamogordo/Ft Bliss  


---

 1.1 mi
- ↶ 6. Keep left to continue toward US-54 E  


---

 0.9 mi
- ↶ 7. Use the left 2 lanes to continue toward US-54 E  


---

 0.1 mi
- ↶ 8. Keep left, follow signs for U.S. 54 E/Alamogordo and merge onto US-54 E  


---

 1.8 mi
- ↘ 9. Take exit 24B for Texas 601 Spur E toward Airport  


---

 0.5 mi
- ↑ 10. Merge onto TX-601 Spur  


---

 6.8 mi
- ↘ 11. Take the Texas 375 Loop S exit  


---

 0.4 mi
- ↑ 12. Merge onto TX-375 Loop W  


---

 3.8 mi
- ↘ 13. Take the US-62/US-180/Montana Ave exit  


---

 0.2 mi
- ↑ 14. Continue onto Joe Battle Blvd  

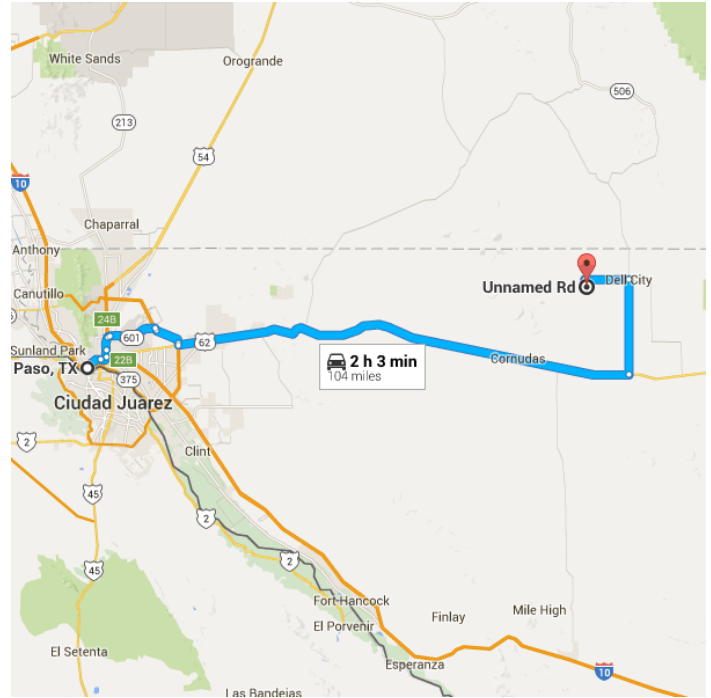

---

 200 ft
- ↶ 15. Use the left 2 lanes to turn left onto US-180 E/US-62 E/Montana Ave  

i Continue to follow US-180 E/US-62 E

---

 65.0 mi



**Continue on Ranch Rd 1437 to your destination**

- 39 min (20.5 mi)
- ↶ 16. Turn left onto Ranch Rd 1437  


---

 13.3 mi
- ↶ 17. Turn left onto FM 2249 W/Broadway Dr  

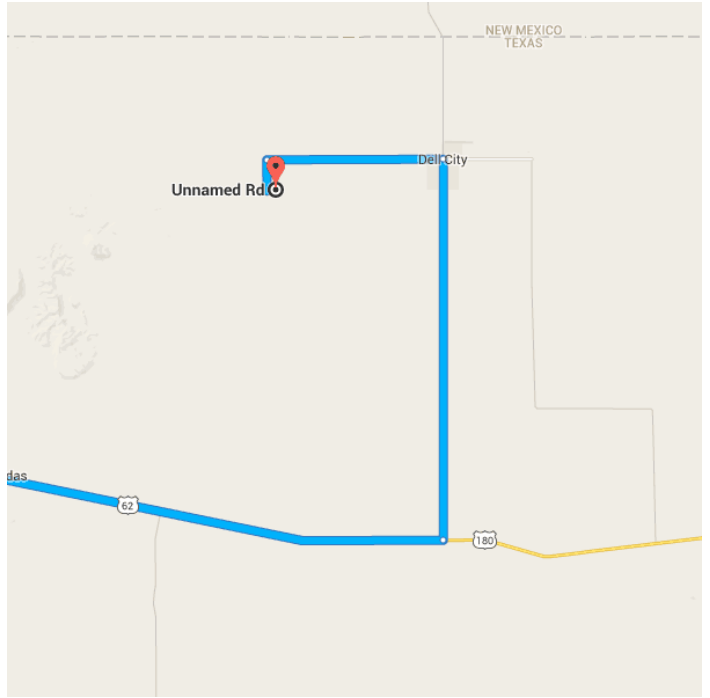
i Continue to follow FM 2249 W

---

 6.1 mi
- ↶ 18. Turn left  


---

 1.1 mi



# Unnamed Rd

Texas

