

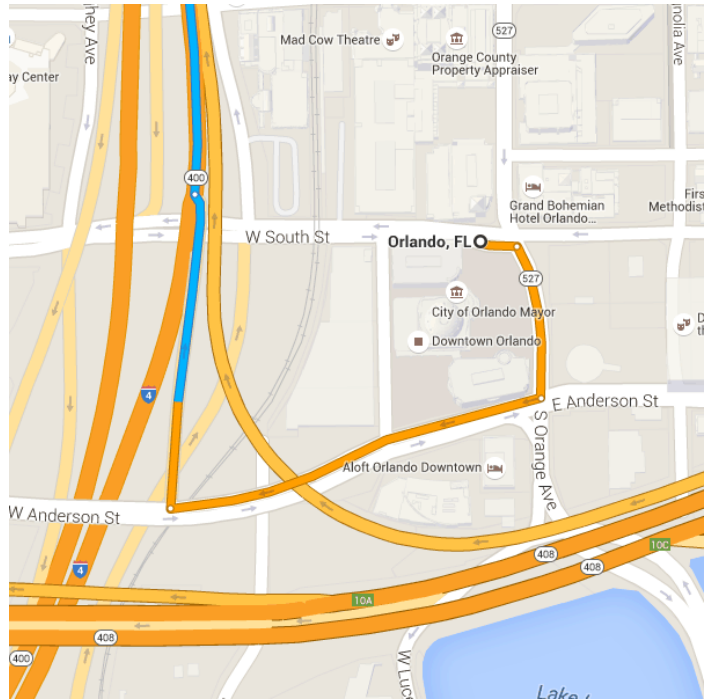
Map data ©2015 Google 10 mi

Orlando, FL

Get on I-4 E from W Anderson St

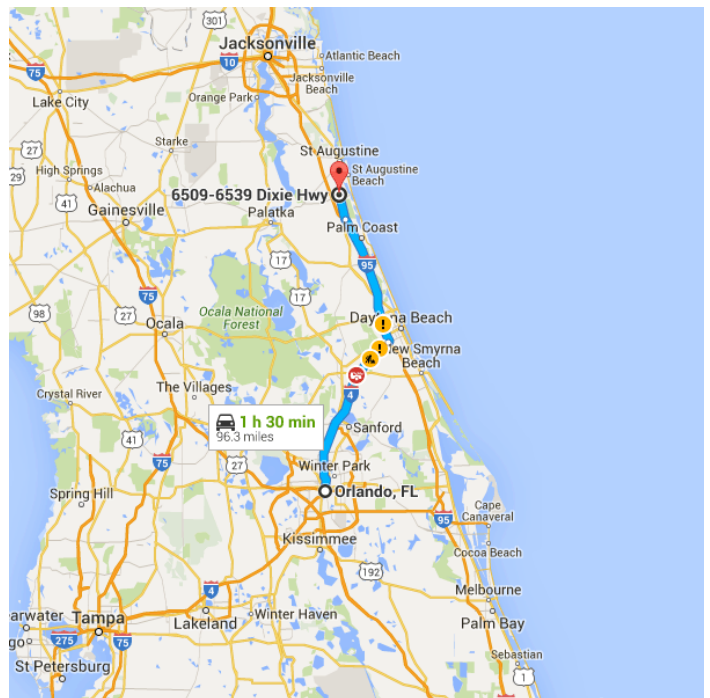
2 min (0.5 mi)

- ↑ 1. Head east on W South St toward S Orange Ave
108 ft
- ➡ 2. Turn right onto S Orange Ave
463 ft
- ➡ 3. Turn right onto W Anderson St
0.2 mi
- ⤴ 4. Turn right to merge onto I-4 E
0.2 mi



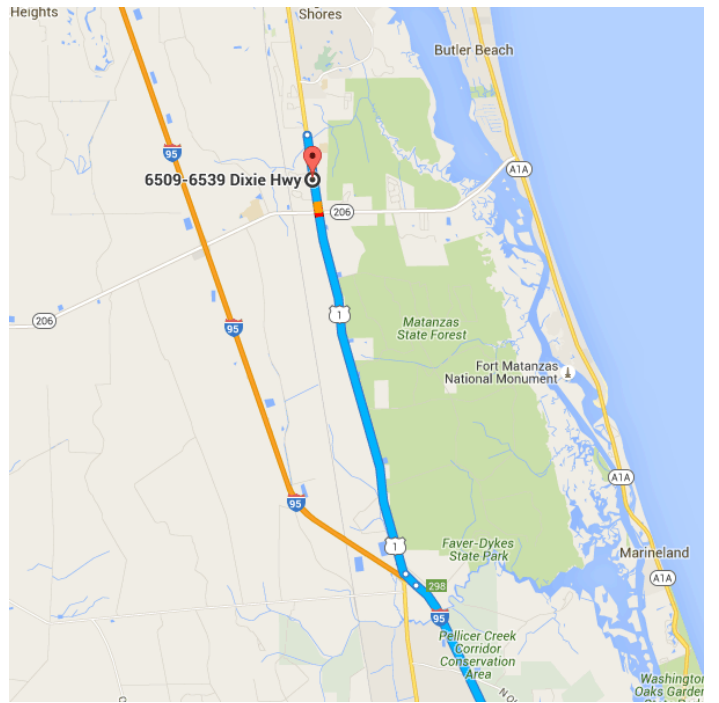
Follow I-4 E and I-95 N to N US 1 N in St. Johns County. Take exit 298 from I-95 N

- | | |
|---|----------------------|
| | 1 h 16 min (87.0 mi) |
| 5. Merge onto I-4 E | 48.9 mi |
| 6. Use the left lane to merge onto I-95 N toward Jacksonville | 37.8 mi |
| 7. Take exit 298 to merge onto N US 1 N toward St Augustine | 0.3 mi |



Drive to N US 1 S

- | | |
|---|-----------------|
| | 10 min (8.8 mi) |
| 8. Merge onto N US 1 N (signs for St Augustine) | 8.0 mi |
| 9. Make a U-turn | 0.8 mi |



6509-6539 Dixie Hwy

St Augustine, FL 32086

