



**Bristol, United Kingdom, October 2008**

**Oct 28 - Oct 29, 2008**

Travelers: **Didier Boulet**

Prepared By: **Didier Boulet**

**Day by Day Itinerary**

**Day 1: Tuesday, October 28, 2008 (Bristol, United Kingdom)**



**Your Novotel Bristol Centre Lodging - Arrive**

**14:00**

**Novotel Bristol Centre**

Victoria Street, Bristol, United Kingdom, BS1  
6HY  
+32 2.674.73.87

Arrive 28/10/2008  
14:00  
Depart 29/10/2008  
12:00  
1 night

Conf. # C8A-0FZ0  
2 adults + 2 children THA  
guests

**Day 2: Wednesday, October 29, 2008 (Bristol, United Kingdom)**



**Your Novotel Bristol Centre Lodging - Depart**

**12:00**



Depart 12:00

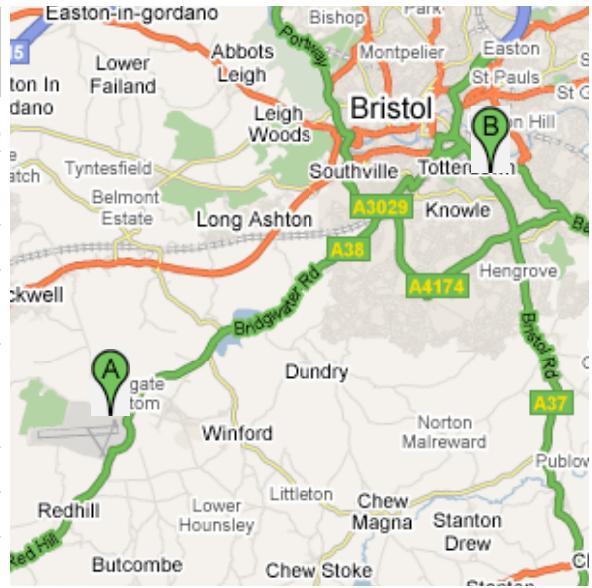
## Directions



### Airport to Meeting

28/10/2008  
10:00

|   |  |
|---|--|
|    | bristol airport  |
| 7.9 mi (about 19 mins)  |  |
| 1.  | Head <b>southeast</b> toward <b>North Side Rd</b> 98 ft  |
| 2.  | Slight <b>left</b> at <b>North Side Rd</b> 0.2 mi  |
| 3.  | At the roundabout, take the <b>2nd</b> exit 0.1 mi   |
| 4.  | At the roundabout, take the <b>1st</b> exit onto <b>A38</b><br>Go through 1 roundabout 5.5 mi                  |
| 5.  | Slight <b>right</b> at <b>Parson St</b> 0.1 mi   |
| 6.  | Slight <b>left</b> to stay on <b>Parson St</b> 157 ft  |
| 7.  | Slight <b>left</b> at <b>B3122/Bedminster Rd</b> 1.0 mi<br>Continue to follow B3122<br>Go through 1 roundabout |
| 8.  | At the roundabout, take the <b>2nd</b> exit onto <b>St Johns Ln</b><br>Go through 1 roundabout 0.5 mi          |
| 9.  | Turn <b>right</b> at <b>A37/Wells Rd</b> 0.2 mi  |
| 10.   | Turn <b>left</b> at <b>School Rd</b> 0.1 mi  |
| 11.   | Turn <b>left</b> at <b>Park St</b> 476 ft  |
|  | Building 630, Bristol Business Park, Bristol   |



Map data ©2008 Tele Atlas



### Meeting to Novotel

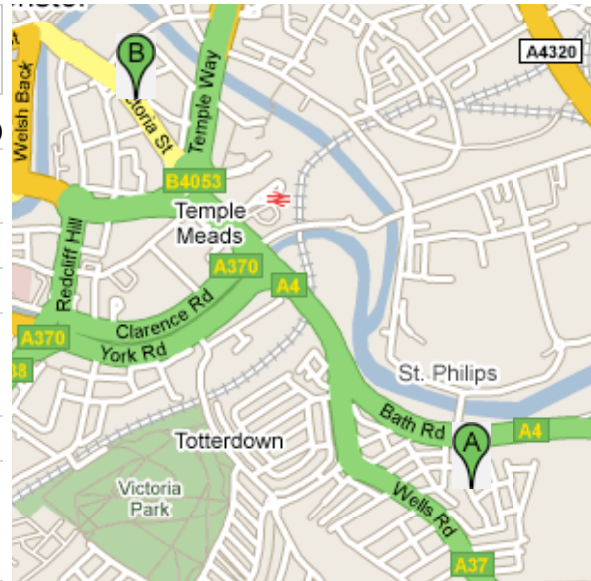
28/10/2008  
18:00

**A** Building 630, Bristol Business Park, Bristol

1.1 mi (about 4 mins)

1. Head **northwest** on **Park St** toward **Parliament St** 223 ft
2. Turn **left** at **Parliament St** 210 ft
3. Turn **right** at **Summer Hill** 305 ft
4. Turn **left** at **A4/Bath Rd** 0.7 mi  
Continue to follow A4  
Go through 1 roundabout
5. Slight **right** at **A4/Redcliffe Way** 381 ft
6. At **Temple Circus Gyratory**, take the **1st** exit onto **B4053/Victoria St** 0.2 mi

**B** Victoria Street, Bristol, United Kingdom, BS1 6HY



Map data ©2008 Tele Atlas



29/10/2008  
06:00

### From Novotel to Airport

**A** Victoria Street, Bristol, United Kingdom, BS1 6HY

8.3 mi (about 19 mins)

1. Head **southeast** on **B4053/ Victoria St** toward **Temple St** 0.2 mi

---

2. At **Temple Circus Gyratory**, take the **3rd** exit onto **A4/ Templegate** 0.2 mi

---

3. At the roundabout, take the **2nd** exit onto **A370/York Rd** 0.5 mi

---

4. At **Bedminster Bridge Roundabout**, take the **1st** exit onto **A38/Bedminster Parade**  
Continue to follow A38 0.3 mi

---

5. Turn **left** at **A38/Dalby Ave** 0.6 mi  
Continue to follow A38

---

6. Turn **left** at **A38/West St** 0.6 mi  
Continue to follow A38

---

7. Slight **right** at **A38/Parson St** 138 ft

---

8. Turn **right** at **A38/Bedminster Rd** 5.5 mi  
Continue to follow A38  
Go through 1 roundabout

---

9. At the roundabout, take the **3rd** exit 0.1 mi

---

10. At the roundabout, take the **2nd** exit onto **North Side Rd** 0.2 mi

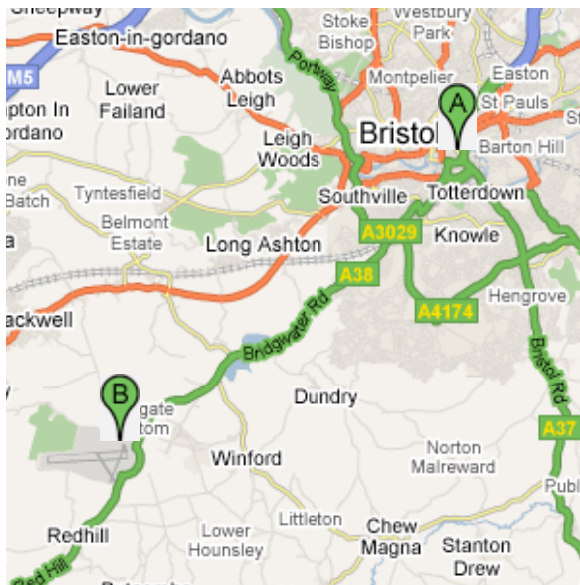
---

11. Turn **right** 49 ft

---

12. Turn **left** 36 ft

**B** bristol airport



Map data ©2008 Tele Atlas