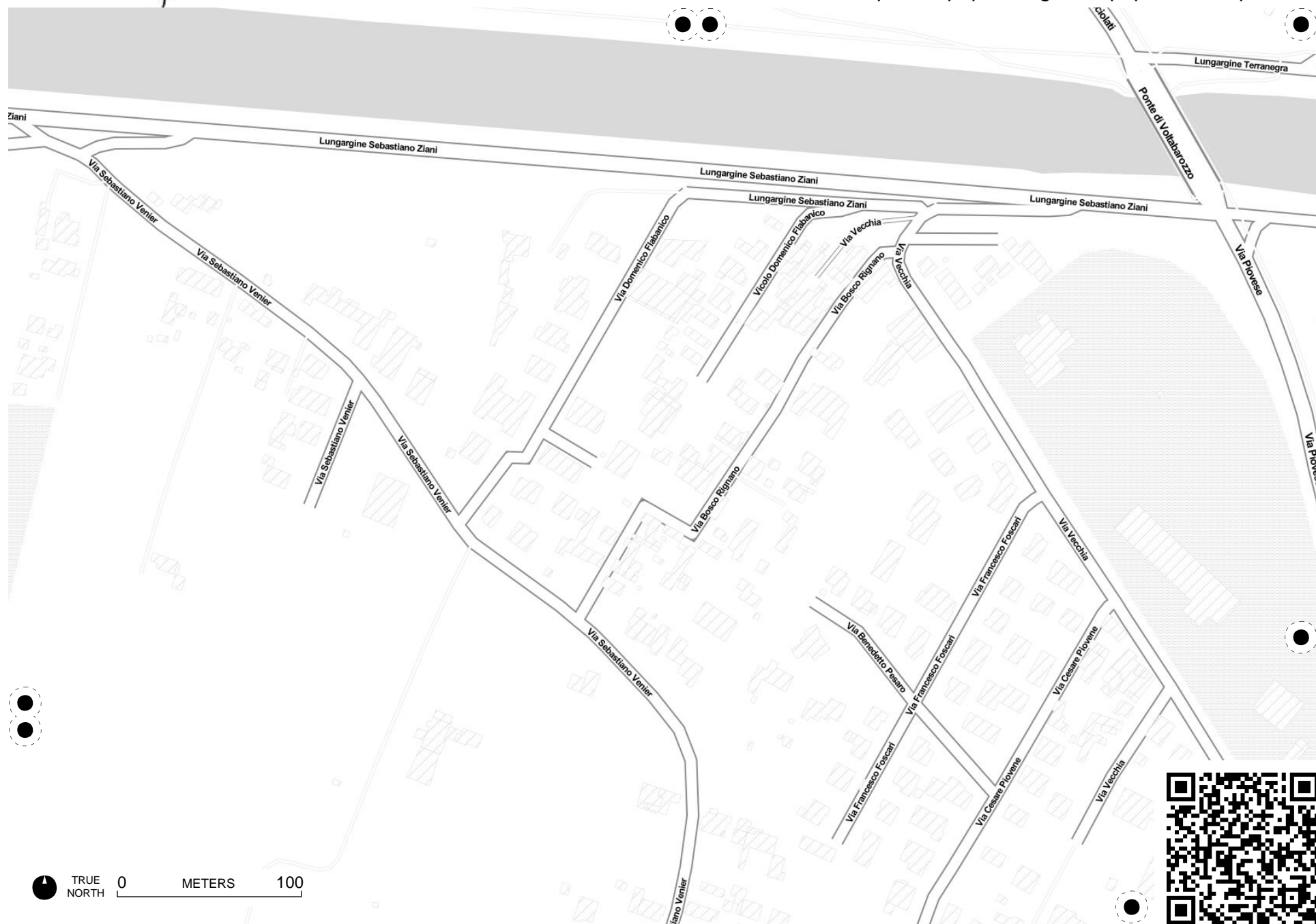


Field Papers

<http://fieldpapers.org/atlas.php?id=wnzhp54n/A2>



TRUE NORTH 0 METERS 100



Field Papers

<http://fieldpapers.org/atlas.php?id=wnzhp54n/A3>



Field Papers

<http://fieldpapers.org/atlas.php?id=wnzhp54n/A4>



TRUE NORTH 0 METERS 100



Field Papers

<http://fieldpapers.org/atlas.php?id=wnzhp54n/B1>



Field Papers

<http://fieldpapers.org/atlas.php?id=wnzhp54n/B2>



Field Papers

<http://fieldpapers.org/atlas.php?id=wnzhp54n/B3>



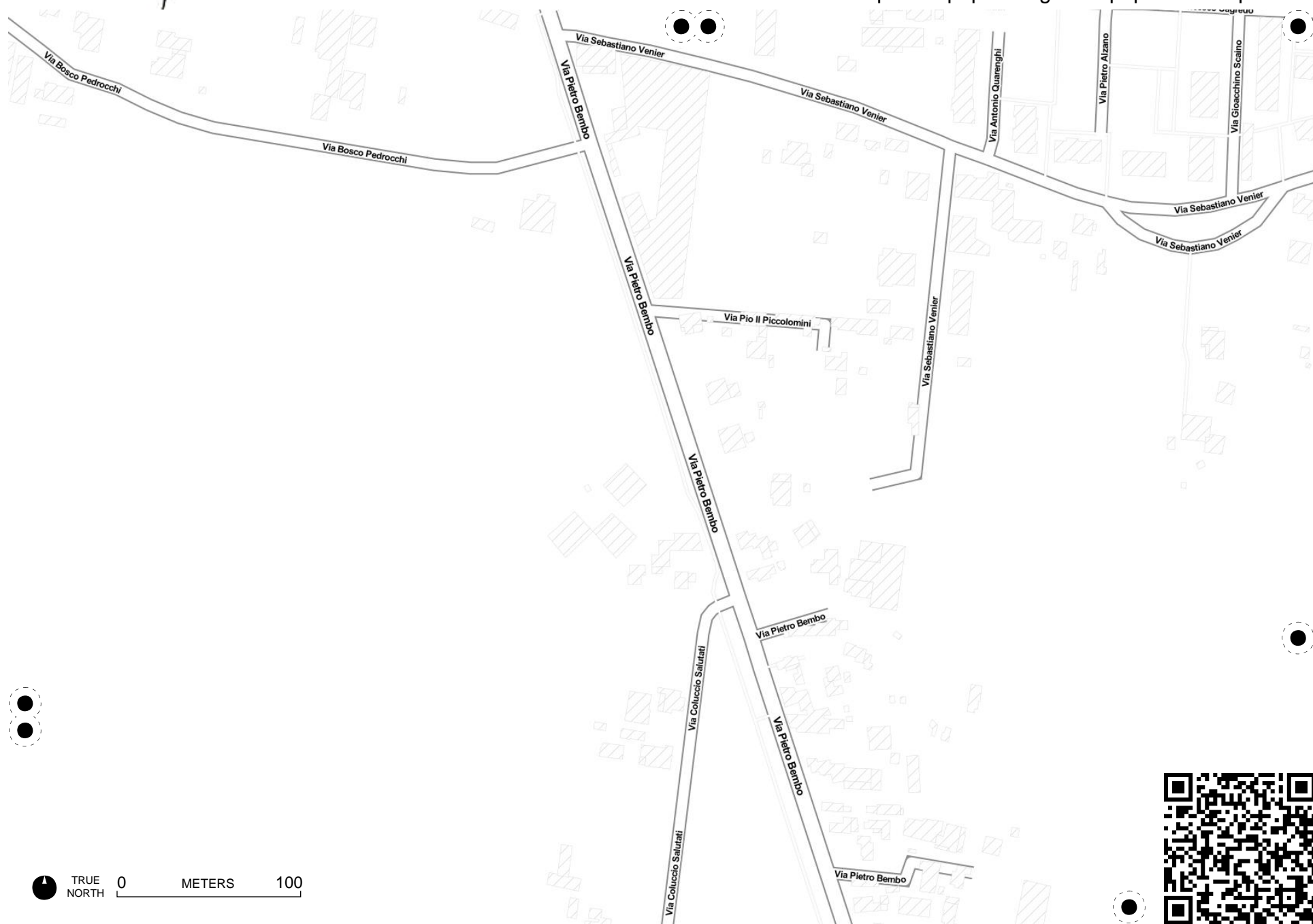
Field Papers

<http://fieldpapers.org/atlas.php?id=wnzhp54n/B4>



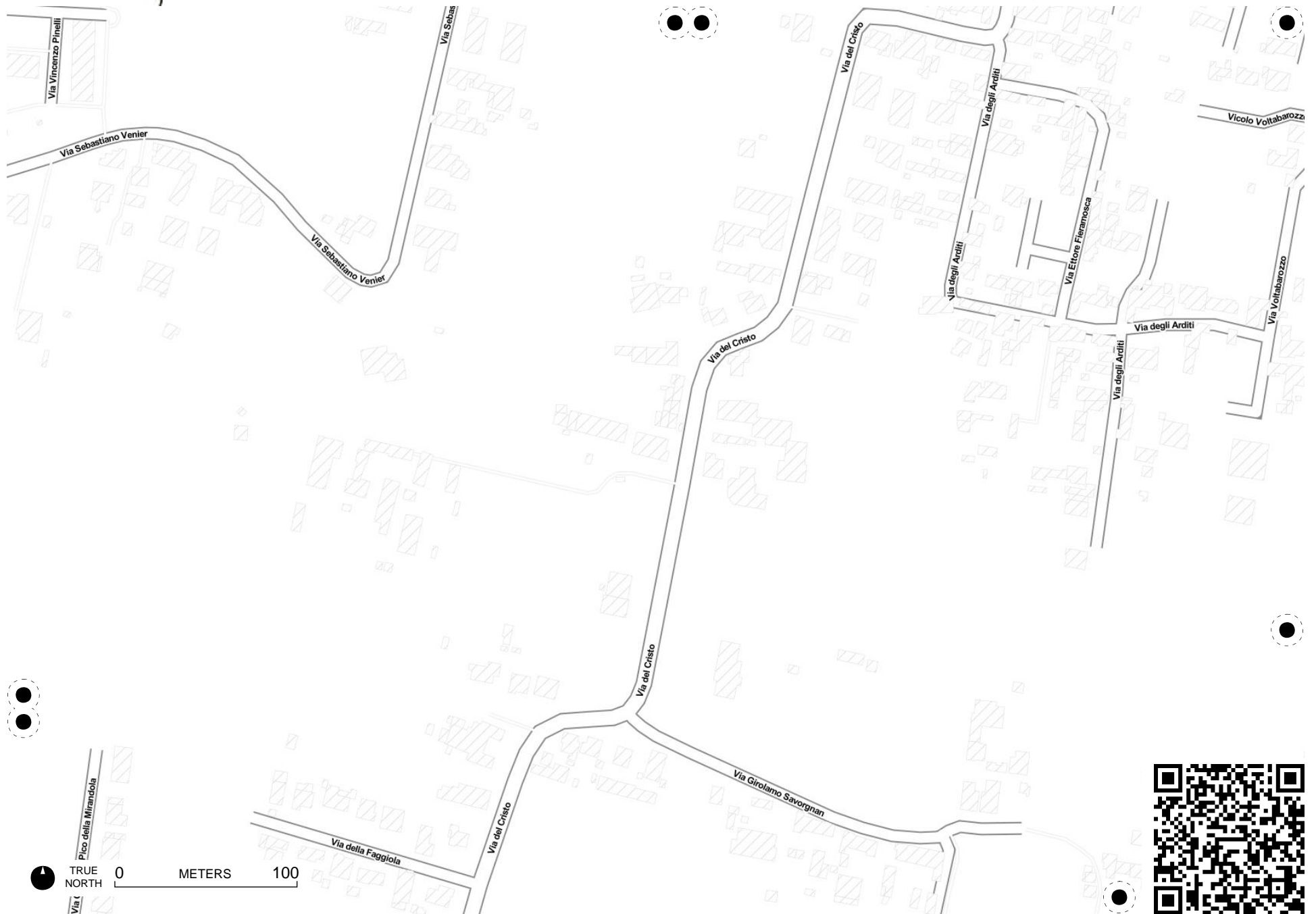
Field Papers

<http://fieldpapers.org/atlas.php?id=wnzhp54n/C1>



Field Papers

<http://fieldpapers.org/atlas.php?id=wnzhp54n/C2>



0 METERS 100

TRUE NORTH

Pico della Mirandola

Via (



Field Papers

<http://fieldpapers.org/atlas.php?id=wnzhp54n/C3>



TRUE NORTH 0 METERS 100



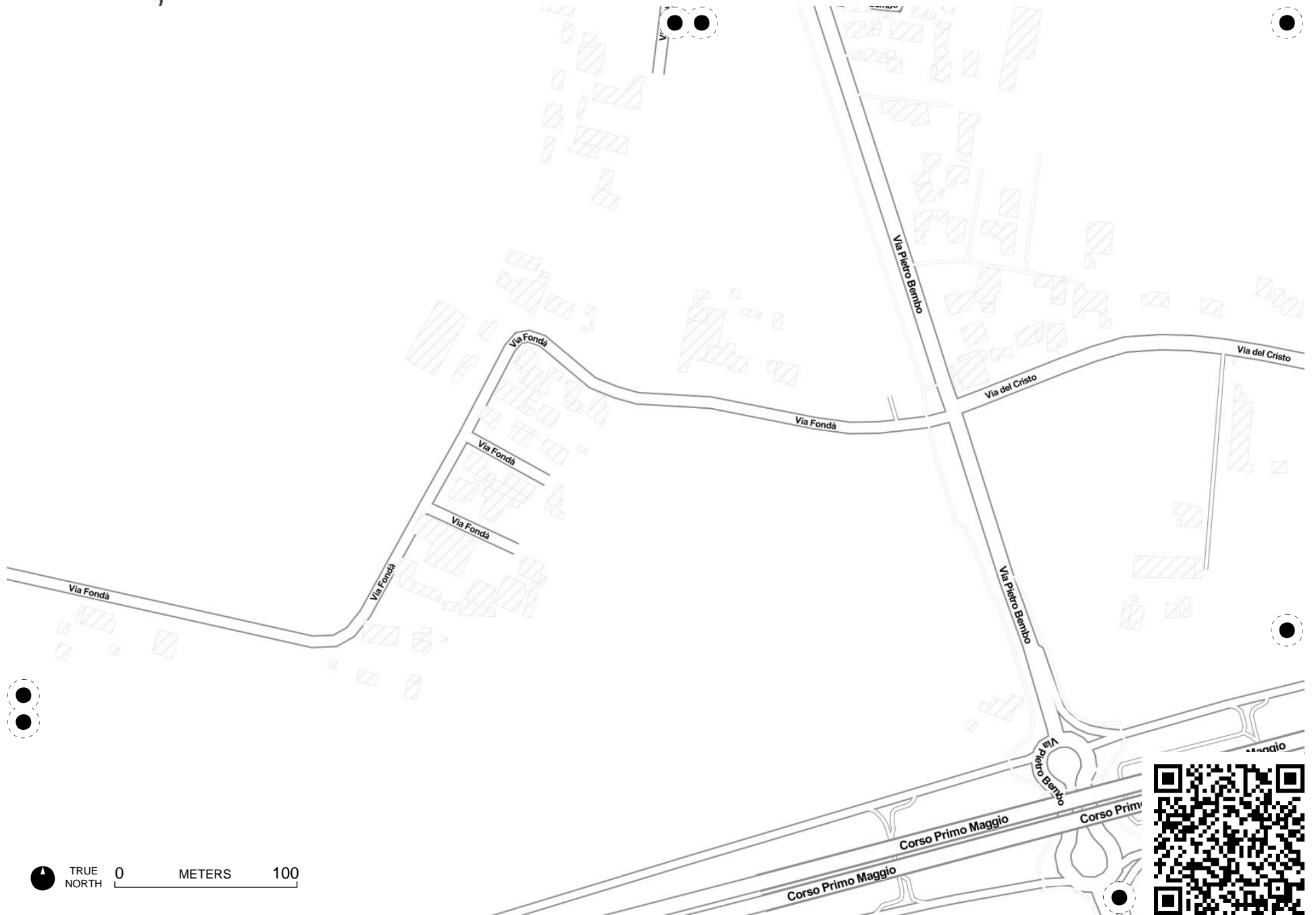
Field Papers

<http://fieldpapers.org/atlas.php?id=wnzhp54n/C4>



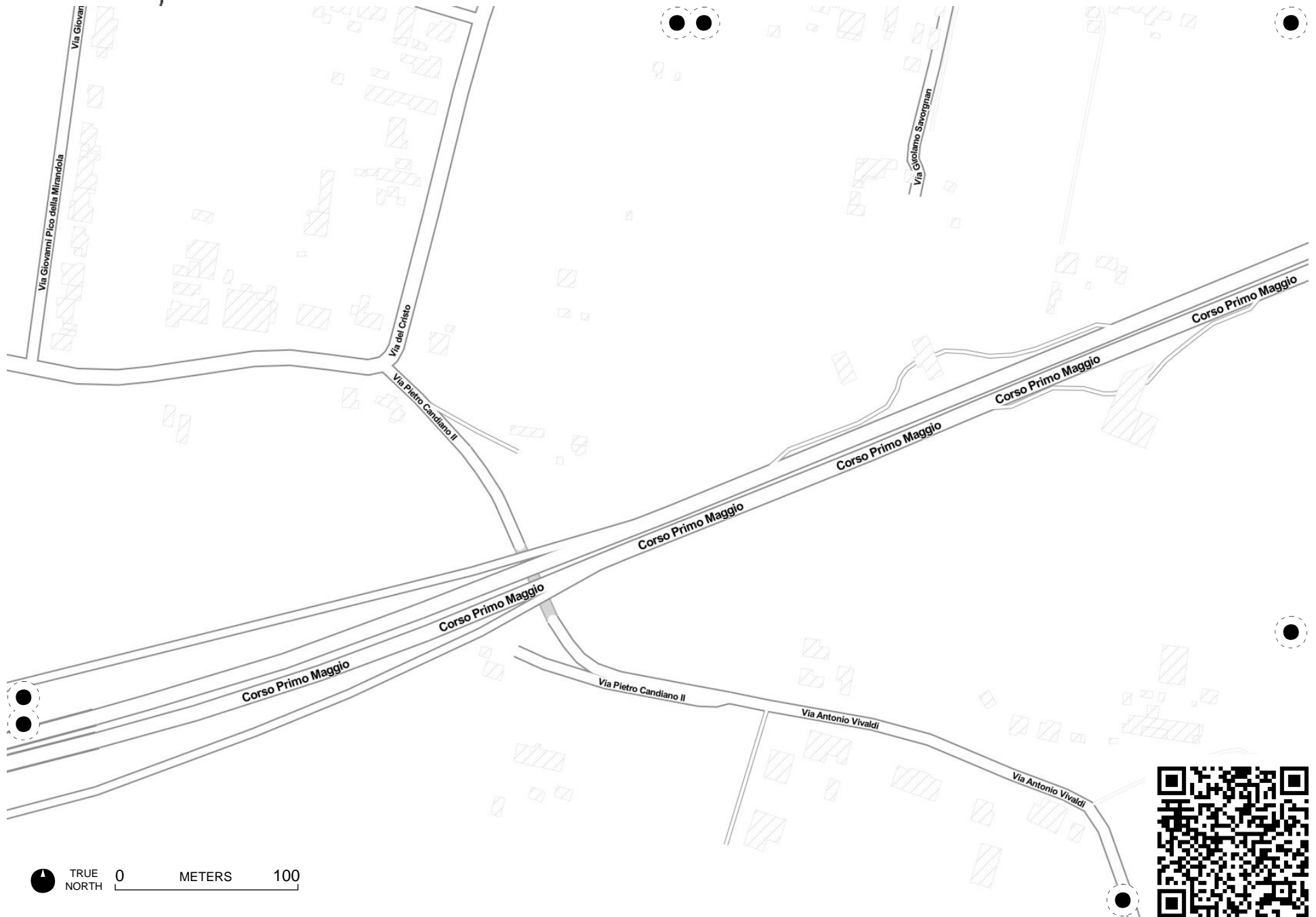
Field Papers

<http://fieldpapers.org/atlas.php?id=wnzhp54n/D1>



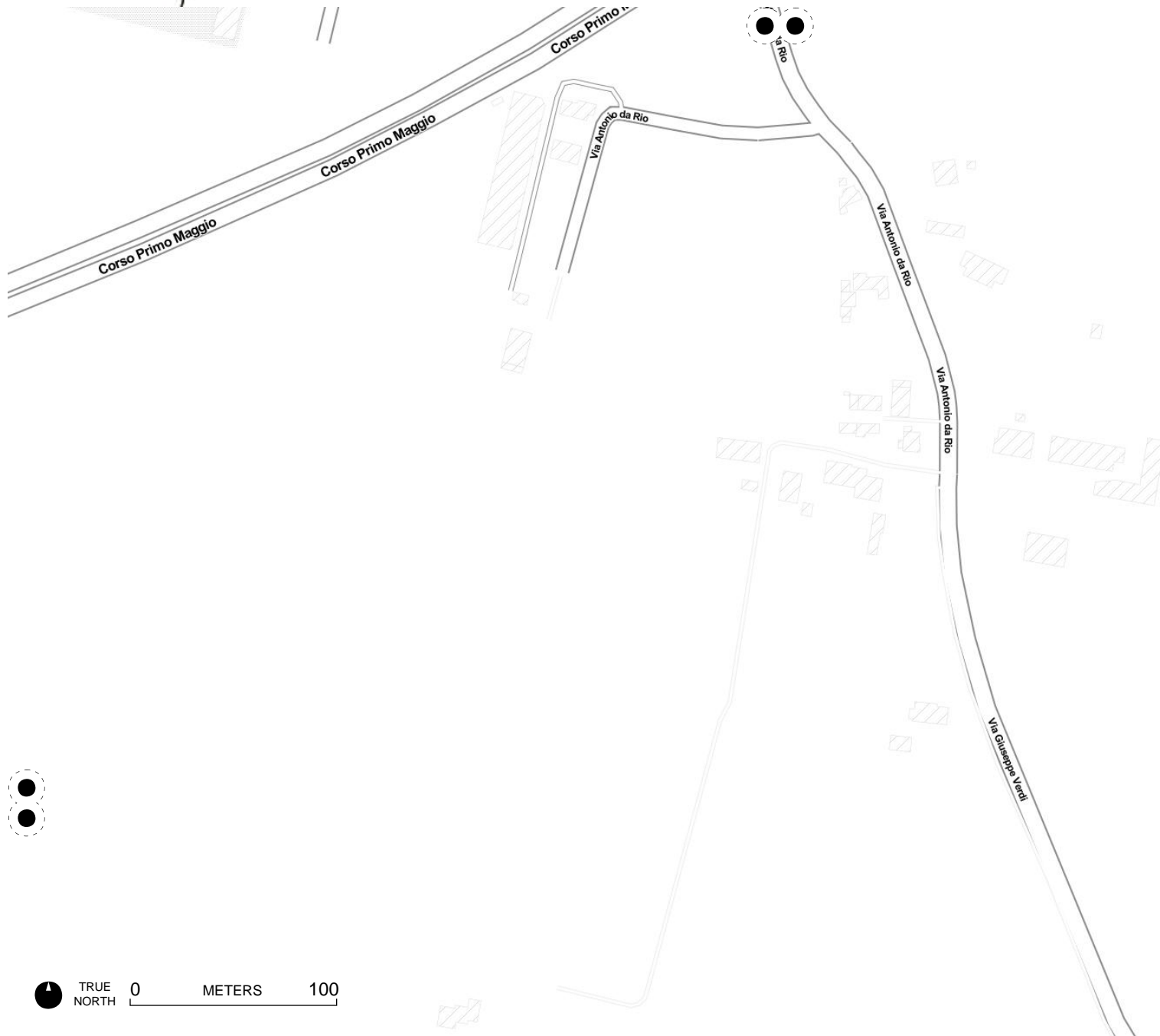
Field Papers

<http://fieldpapers.org/atlas.php?id=wnzhp54n/D2>



Field Papers

<http://fieldpapers.org/atlas.php?id=wnzhp54n/D3>



Field Papers

<http://fieldpapers.org/atlas.php?id=wnzhp54n/D4>

