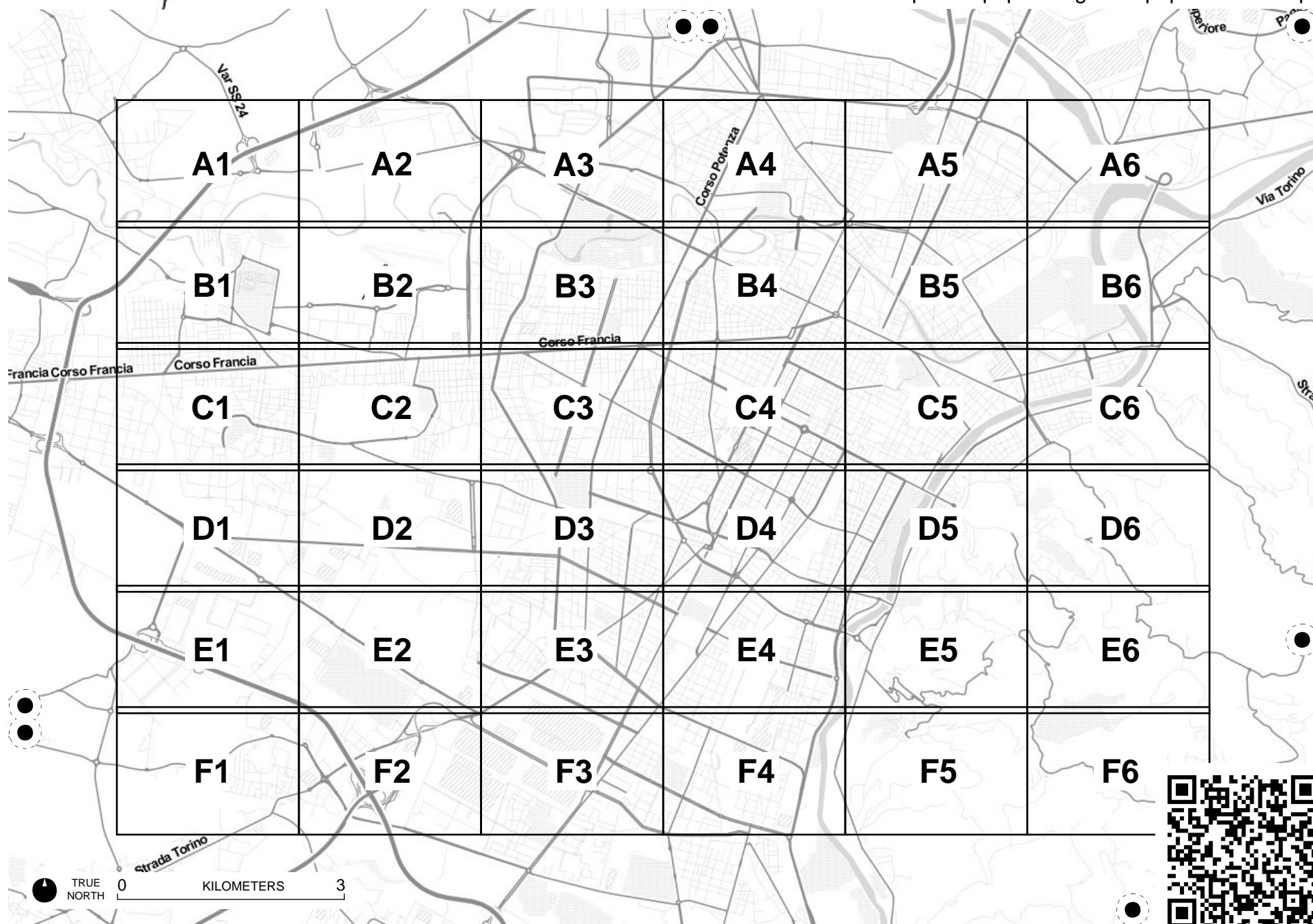


# Field Papers

<http://fieldpapers.org/atlas.php?id=szhf68cp/i>



# Field Papers

<http://fieldpapers.org/atlas.php?id=szhf68cp/A1>



# Field Papers

<http://fieldpapers.org/atlas.php?id=szhf68cp/A2>





# Field Papers

<http://fieldpapers.org/atlas.php?id=szhf68cp/A3>



# Field Papers

<http://fieldpapers.org/atlas.php?id=szhf68cp/A4>





# Field Papers

<http://fieldpapers.org/atlas.php?id=szhf68cp/A5>



# Field Papers

<http://fieldpapers.org/atlas.php?id=szhf68cp/A6>





This is a grayscale map of the Certosa area in Turin, Italy. The map displays a complex street network. Key roads include Via Alpignano, Via Antica di Rivoli, Via Giuseppe Di Vittorio, Corso Papa Giovanni XXIII, and Corso Pastrengo. A large, shaded rectangular area in the upper right quadrant represents the Certosa park. The map also shows various smaller streets and landmarks, such as the Certosa park area. A scale bar at the bottom left indicates a distance of 0 to 400 meters, and a north arrow is located in the bottom left corner. A QR code is positioned in the bottom right corner of the map.





The map displays a complex street layout in a city named Aerialia. A central, wide road, 'Viale Certosa', runs horizontally across the middle. To its left, a network of streets includes 'Via Vittorio Sassi', 'Via Enrico Ferri', 'Via Edmondo De Amicis', and 'Via Magenta'. To the right of 'Viale Certosa', streets like 'Via Umberto Terracini', 'Via Leonardo da Vinci', 'Via Torquato Tasso', 'Via Francesco Petrarca', 'Via Luigi Galvani', 'Via Amerigo Vespucci', 'Via Manzoni', 'Via Giacomo Leopardi', and 'Via Messina' are shown. A large, light-gray area labeled 'Aerialia' is situated above the central road. The map features a scale bar at the bottom left indicating 0 to 400 meters, a north arrow, and a QR code in the bottom right corner. Several circular markers with black dots are placed at various intersections and points along the roads.







# Field Papers

<http://fieldpapers.org/atlas.php?id=szhf68cp/B4>





# Field Papers

<http://fieldpapers.org/atlas.php?id=szhf68cp/B5>





# Field Papers

<http://fieldpapers.org/atlas.php?id=szhf68cp/B6>



[illegible]



# Field Papers

<http://fieldpapers.org/atlas.php?id=szhf68cp/C2>



# Field Papers

<http://fieldpapers.org/atlas.php?id=szhf68cp/C3>





# Field Papers

<http://fieldpapers.org/atlas.php?id=szhf68cp/C4>





# Field Papers

<http://fieldpapers.org/atlas.php?id=szhf68cp/C5>

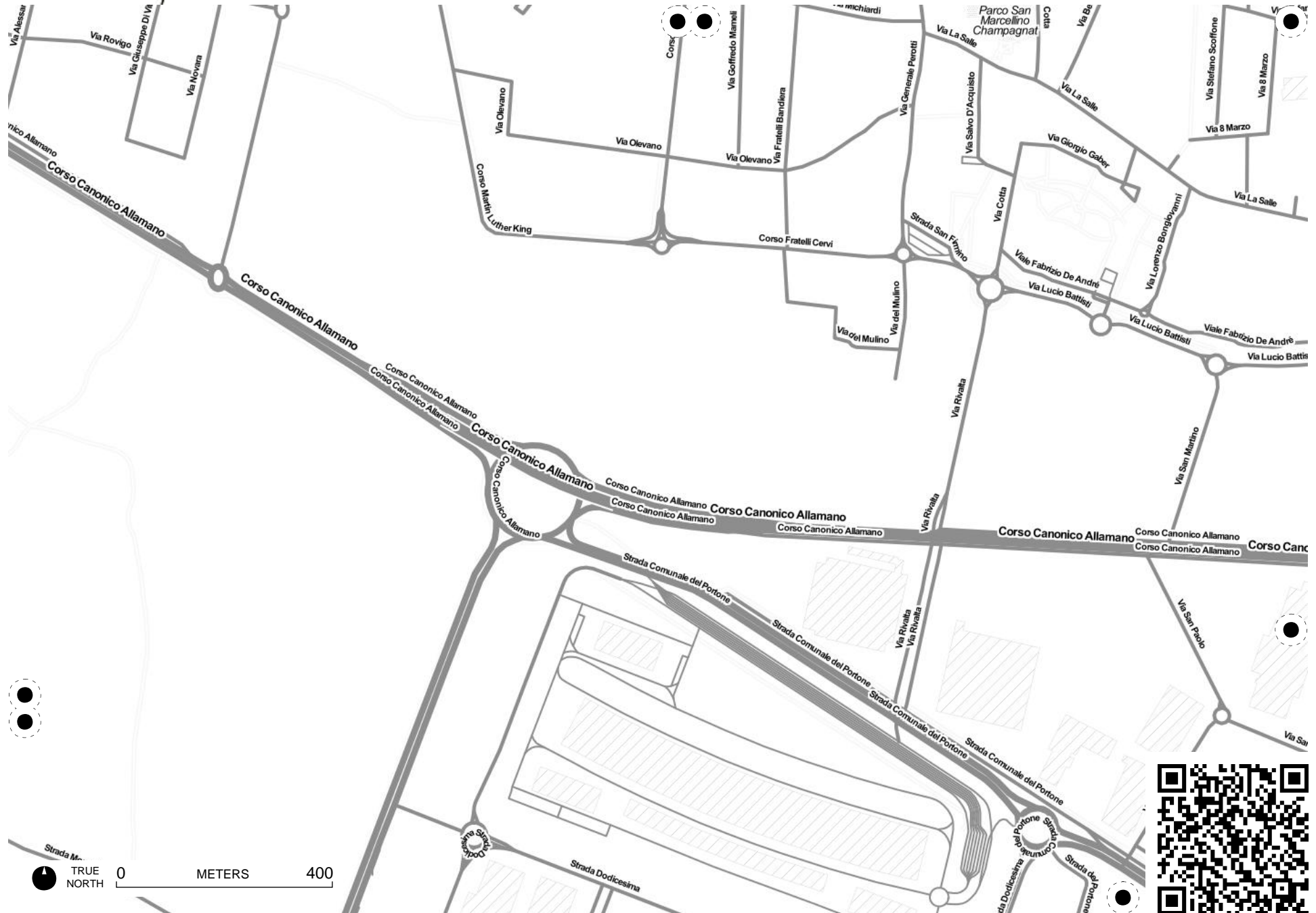






# Field Papers

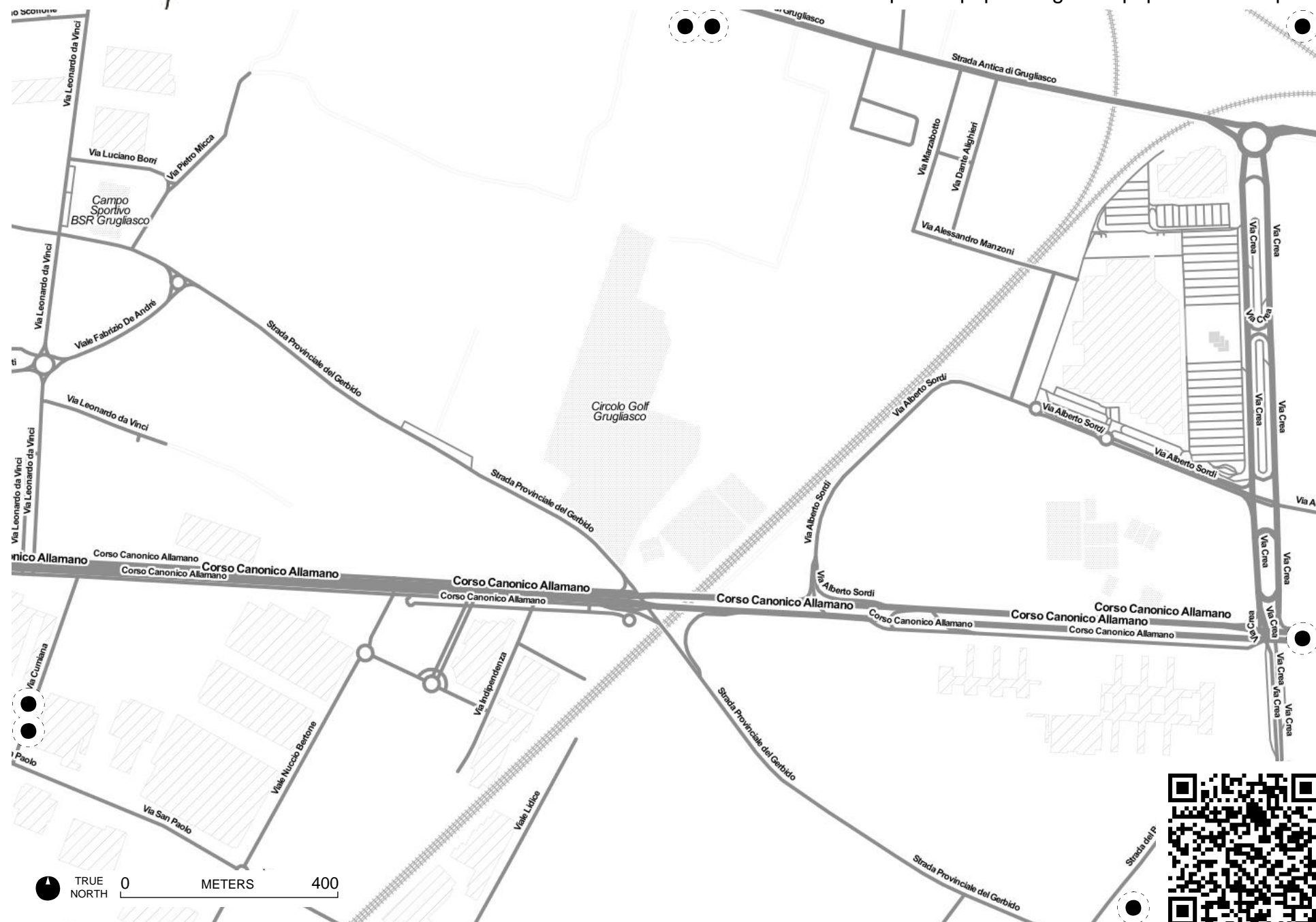
<http://fieldpapers.org/atlas.php?id=szhf68cp/D1>





# Field Papers

<http://fieldpapers.org/atlas.php?id=szhf68cp/D2>



# Field Papers

<http://fieldpapers.org/atlas.php?id=szhf68cp/D3>









# Field Papers

<http://fieldpapers.org/atlas.php?id=szhf68cp/D5>







# Field Papers

<http://fieldpapers.org/atlas.php?id=szhf68cp/E1>





This is a detailed street map of the Portone area in Rome. The map shows the layout of several streets, including Via dei Gonnelli, Via della Libertà, Viale Lidice, and Strada Comunale del Portone. The map also includes a scale bar (0 to 400 meters) and a north arrow.







This is a detailed black and white map of the area around the Stadio Olimpico in Rome, Italy. The map shows a complex network of roads, including Corso Unione Sovietica, Corso Sebastopoli, and Corso Bramante. Key landmarks like the Stadio Olimpico, Parco Cavalieri di Vittorio Veneto, and Parco Arte Vivente are labeled. A scale bar at the bottom left indicates a distance of 400 meters. A QR code is located in the bottom right corner.



# Field Papers

<http://fieldpapers.org/atlas.php?id=szhf68cp/E5>





# Field Papers

<http://fieldpapers.org/atlas.php?id=szhf68cp/E6>



# Field Papers

<http://fieldpapers.org/atlas.php?id=szhf68cp/F1>





# Field Papers

<http://fieldpapers.org/atlas.php?id=szhf68cp/F2>



[illegible][illegible]



# Field Papers

<http://fieldpapers.org/atlas.php?id=szhf68cp/F4>



[illegible]



# Field Papers

<http://fieldpapers.org/atlas.php?id=szhf68cp/F6>

