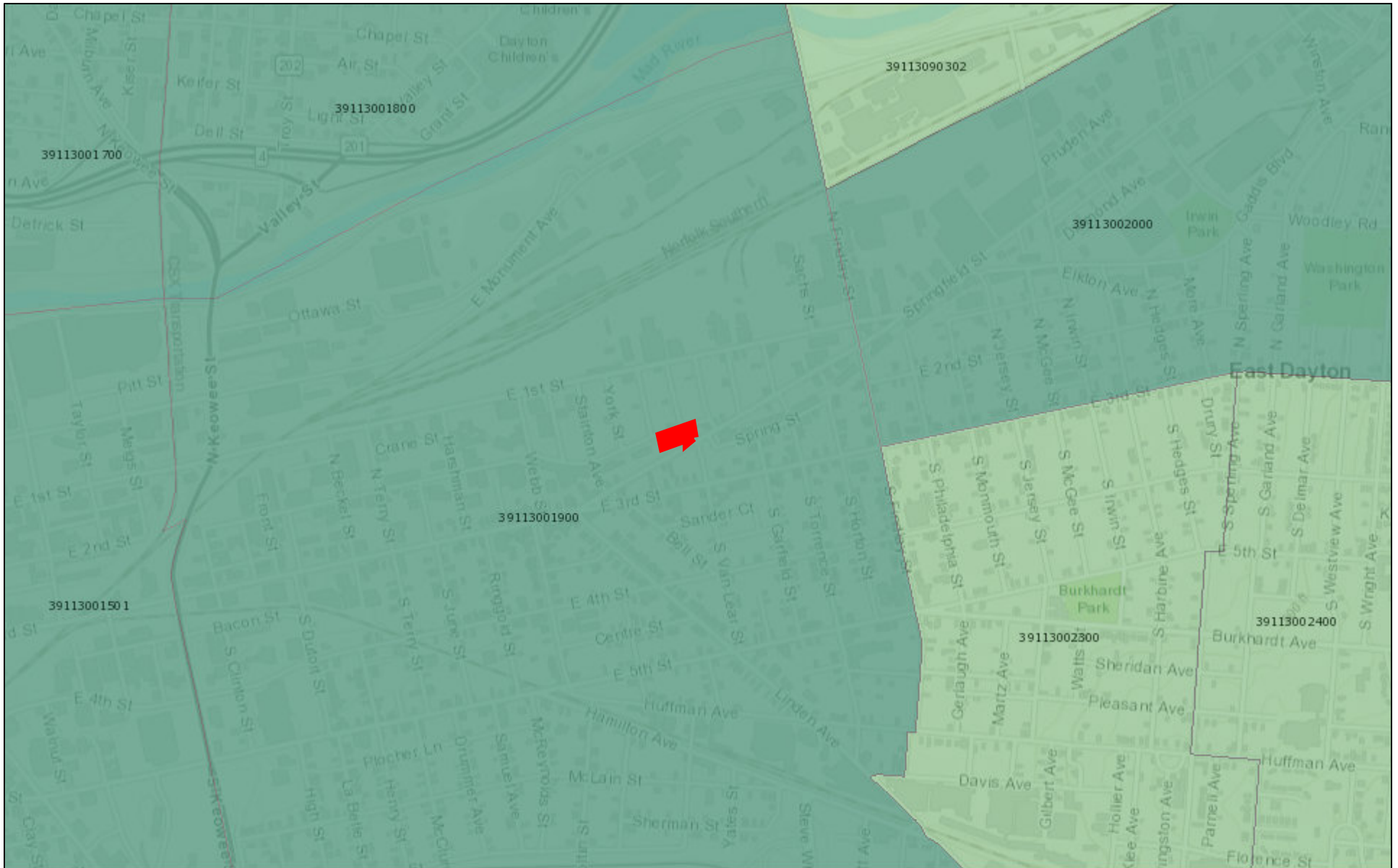




101 Springfield St., Dayton, OH






April 26, 2019 9:28:59 AM

2011-2015 Census Tracts


-  Census Tracts
-  NMTC Qualified Tracts

Designated Opportunity Zone Tracts

-  Opportunity Zone Tracts
-  Census Tracts
-  State Census Boundaries



1:18,056



Sources: Esri, HERE, Garmin, Intermap, increment P Corp., GEBCO, USGS, FAO, NPS, NRCAN, GeoBase, IGN, Kadaster NL, Ordnance Survey, Esri